

PROJECT NUMBER: DF18314.2045061


SITE #2

STATE OF NORTH CAROLINA
DEPARTMENT OF TRANSPORTATION

PAVEMENT MARKING PLAN
HENDERSON COUNTY


TIP NO.
DF18314.2045061

SHEET NO.
PMP-2

APPROVED: 

DATE: 7/29/2025

SEAL



DOCUMENT NOT CONSIDERED FINAL
UNLESS ALL SIGNATURES COMPLETED

ROADWAY STANDARD DRAWING

THE FOLLOWING ROADWAY STANDARDS AS APPEAR IN "ROADWAY STANDARD DRAWINGS" - PROJECT SERVICES UNIT - N.C. DEPARTMENT OF TRANSPORTATION - RALEIGH, N.C., DATED JANUARY 2024 ARE APPLICABLE TO THIS PROJECT AND BY REFERENCE HEREBY ARE CONSIDERED A PART OF THESE PLANS:

STD. NO.	TITLE
1205.01	PAVEMENT MARKINGS - LINE TYPES AND OFFSETS
1205.02	PAVEMENT MARKINGS - TWO-LANE AND MULTILANE ROADWAYS

PAVEMENT MARKING SCHEDULE

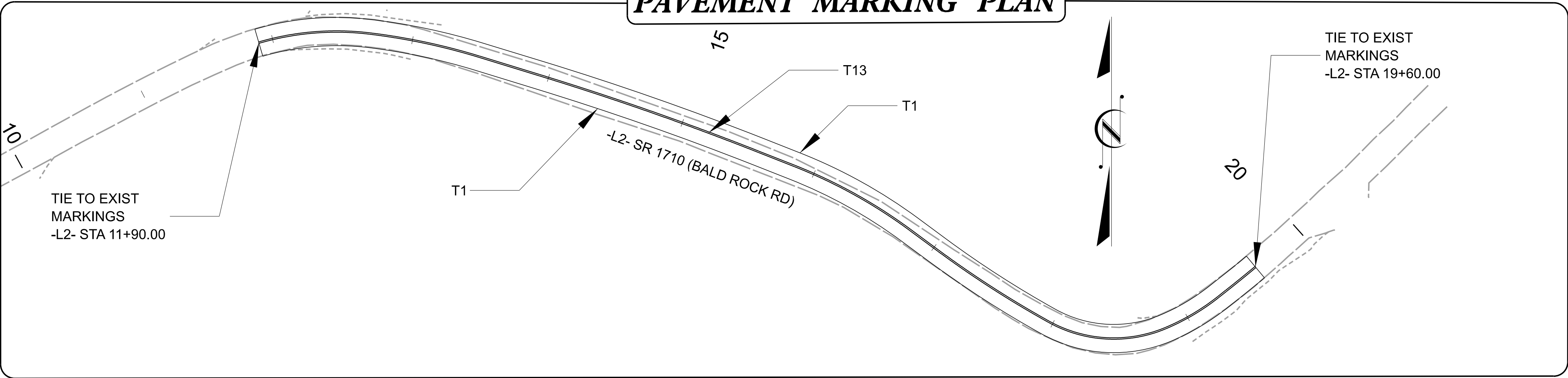
SYMBOL	DESCRIPTION
THERMOPLASTIC	
T1	WHITE EDGELINE (4", 90 MIL)
T13	YELLOW DOUBLE CENTER (4", 90 MIL)

GENERAL NOTES

THE FOLLOWING GENERAL NOTES APPLY AT ALL TIMES FOR THE DURATION OF THE CONSTRUCTION PROJECT, EXCEPT WHEN OTHERWISE NOTED IN THE PLAN, OR DIRECTED BY THE ENGINEER.


- A) INSTALL PAVEMENT MARKINGS AND PAVEMENT MARKERS ON THE FINAL SURFACE AS FOLLOWS:
- | | | |
|----------------------|---------------|--------|
| ROAD NAME | MARKING | MARKER |
| SR 1710 BALD ROCK RD | THERMOPLASTIC | NONE |
- B) TIE PROPOSED PAVEMENT MARKING LINES TO EXISTING PAVEMENT MARKING LINES.
- C) REMOVE/REPLACE ANY CONFLICTING/DAMAGED PAVEMENT MARKINGS.

PAVEMENT MARKING PLAN



PLAN SUBMITTED TO:

BARRY MOSTELLER, SENIOR PROJECT MANAGER, DIVISION 14



PLAN PREPARED BY: KISINGER CAMPO & ASSOCIATES

BRYCEN TAYLOR PROJECT DESIGNER

JACOB H. DUKE, PE ENGINEER OF RECORD



NC FIRM LICENSE: C-1506
301 FAYETTEVILLE ST. SUITE 1500
RALEIGH, NC 27601 919-882-7839